

SCALE
(feet)



 Site



NORTH

Base Map - USGS 7.5 Minute Quadrangle, Torrance



PINNACLE

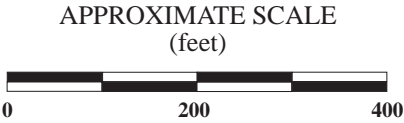
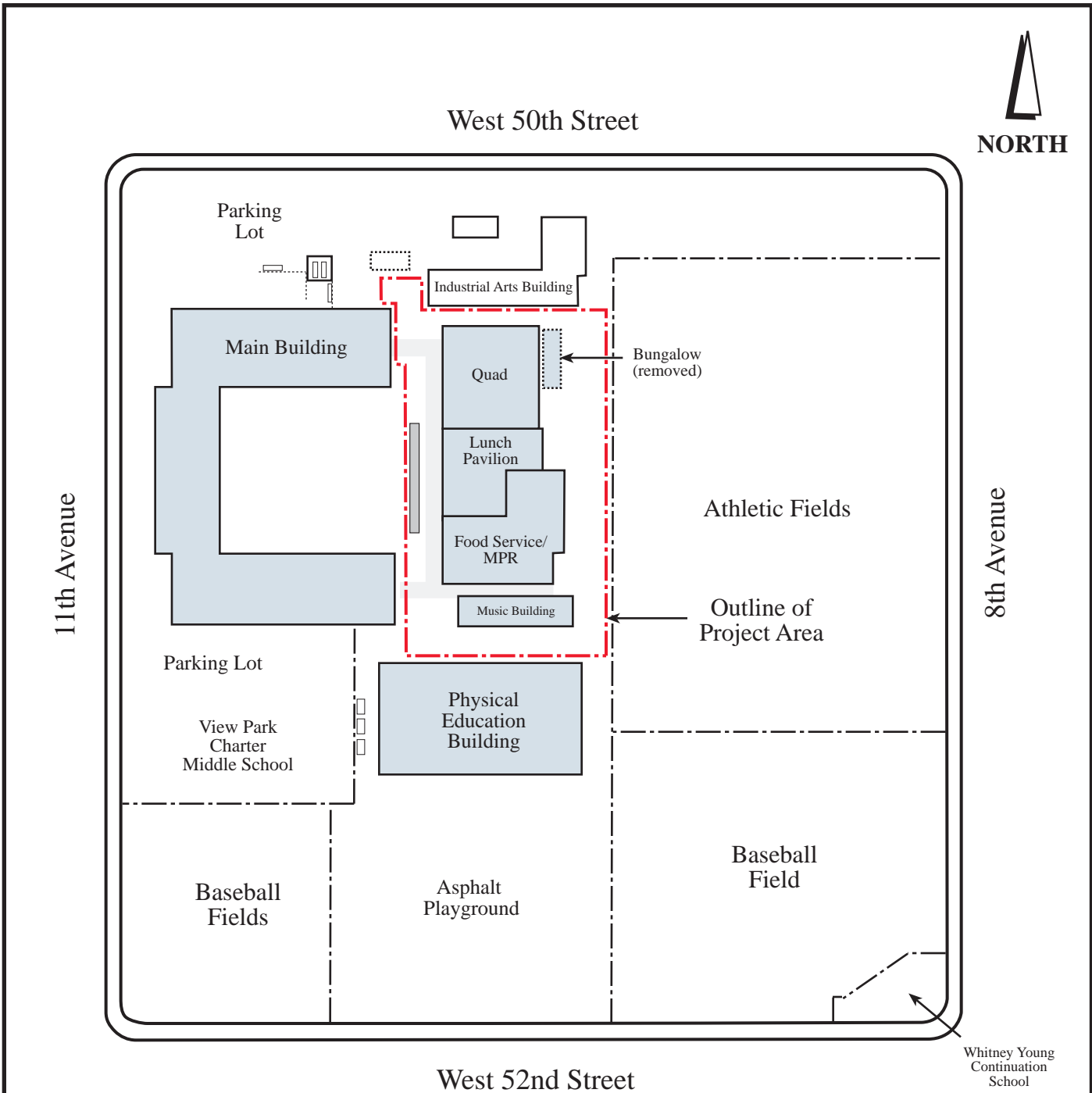
ENVIRONMENTAL TECHNOLOGIES

#2 Santa Maria, Foothill Ranch, CA 92610
Tel: (949) 470-3691 * Fax: (949) 595-0459


Crenshaw High School
5010 11th Avenue
Los Angeles, California

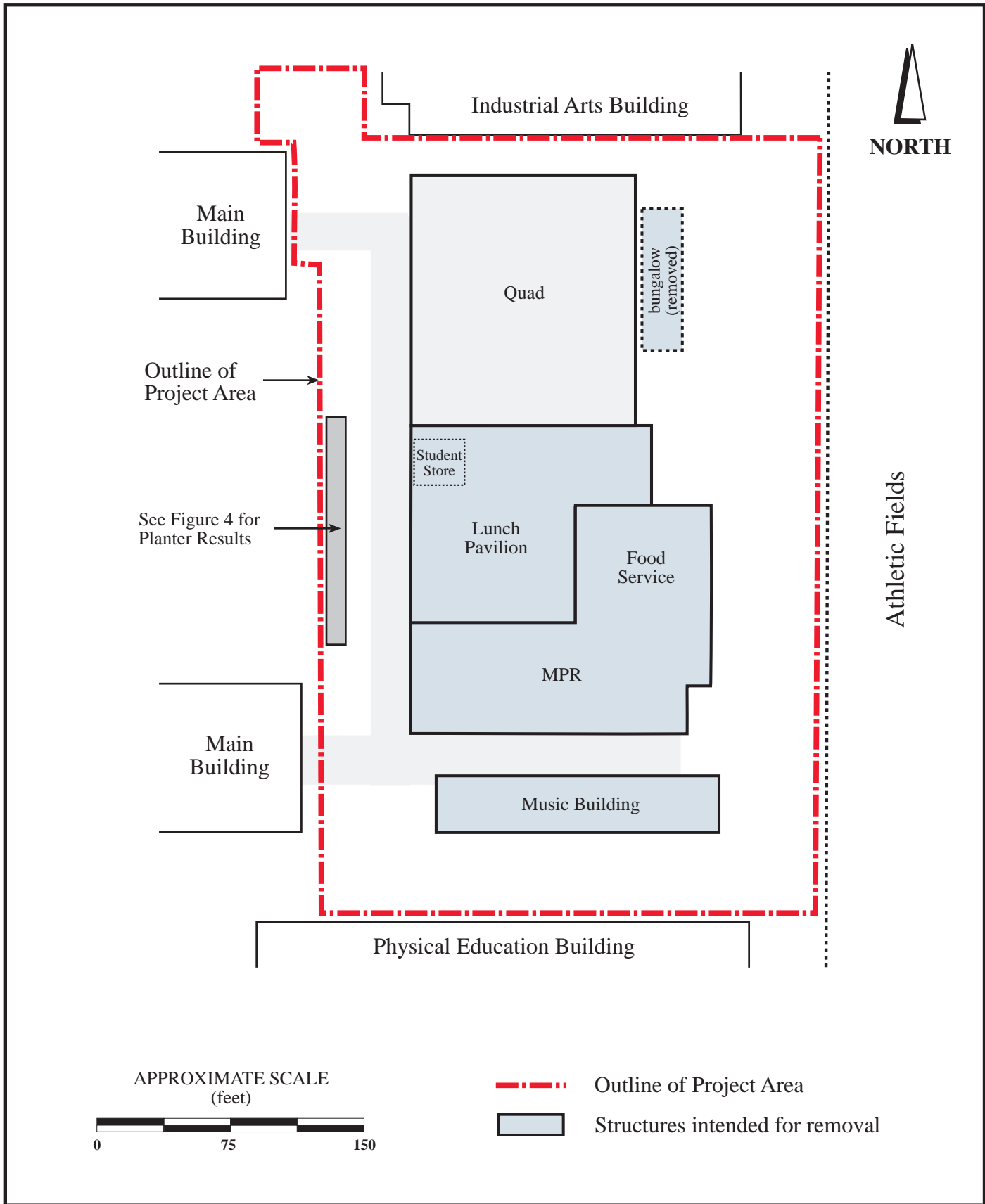
Site
Location
Map

Figure
1



Outline of
Project Area

	<p>PINNACLE ENVIRONMENTAL TECHNOLOGIES</p> <p>#2 Santa Maria, Foothill Ranch, CA 92610 Tel: (949) 470-3691 • Fax: (949) 595-0459</p>	<p>Crenshaw High School 5010 11th Avenue Los Angeles, California</p>	<p>Outline of Project Area</p>	<p>Figure 2</p>
---	---	---	---	----------------------------



PINNACLE

ENVIRONMENTAL TECHNOLOGIES

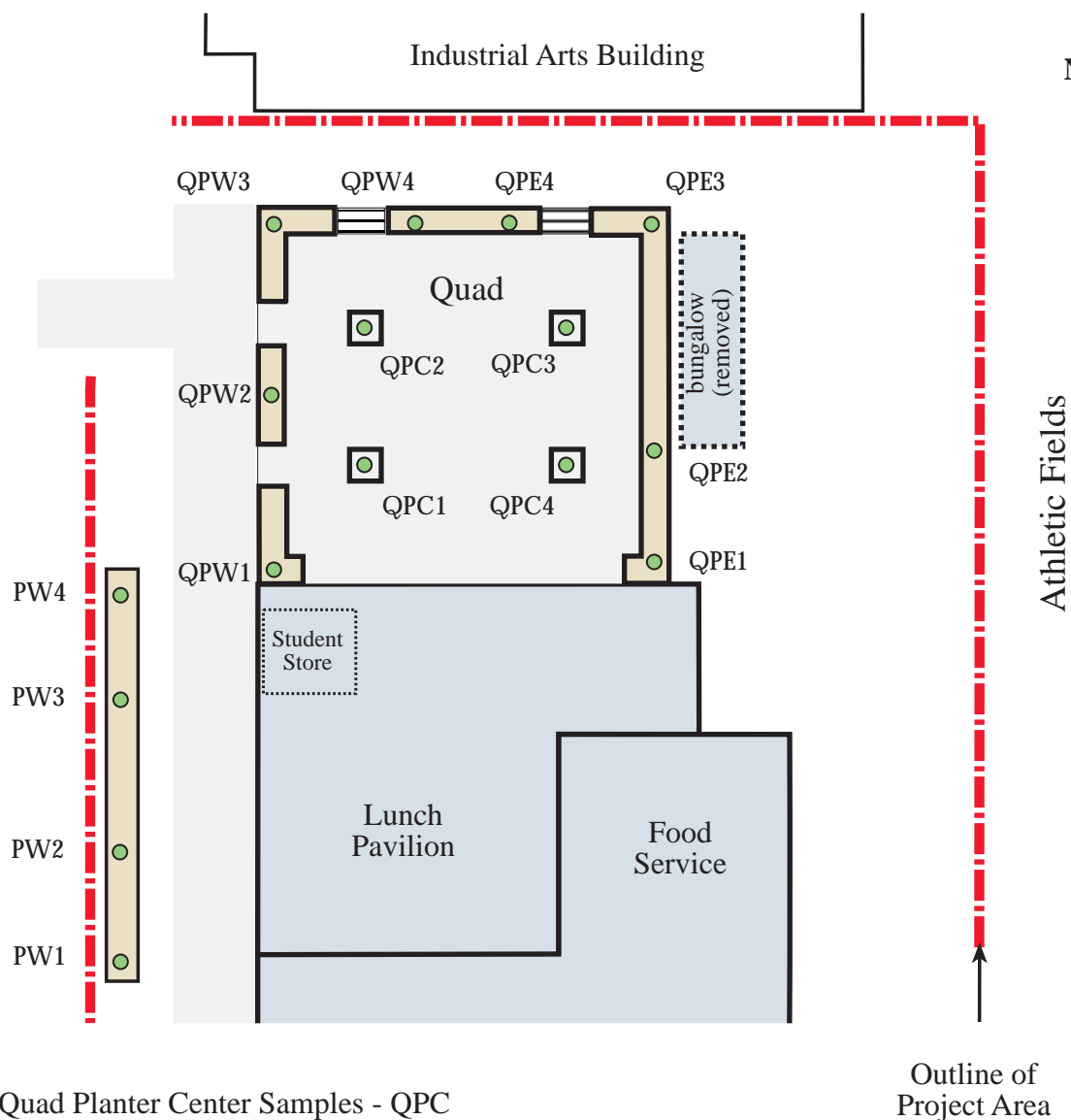
#2 Santa Maria, Foothill Ranch, CA 92610

Tel: (949) 470-3691 • Fax: (949) 595-0459

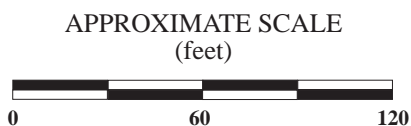
Crenshaw High School
5010 11th Avenue
Los Angeles, California

Project Area
Boundary
Figure

Figure
3



Quad Planter Center Samples - QPC
 Quad Planter West Samples - QPW
 Quad Planter East Samples - QPE
 Planter West Samples - PW



● Soil sample with composite lead results below 80 mg/kg and arsenic results below 12 mg/kg

--- Outline of Project Area

■ Structures intended for removal



PINNACLE
 ENVIRONMENTAL TECHNOLOGIES

#2 Santa Maria, Foothill Ranch, CA 92610
 Tel: (949) 470-3691 • Fax: (949) 595-0459

Crenshaw High School
5010 11th Avenue
Los Angeles, California

Planter Soil
Sample
Results

Figure
4

